


Bailey River Walk



**Cheese
Market**

Hay-on-Wye



start

Introduction

Hay has had a popular produce market every week on a Thursday for over 700 years. Traditionally farmers would flock into Hay from far and wide across the hills bringing goods to sell or barter in return for items they could not produce at home **1**. It was common to walk a distance of 12 miles or more, leading a packhorse, or to ride a pony carrying wicker panniers filled with goods **2**. The journey home, was typically hilly and steep on unmade tracks into the hills. The town used to have 41 Inns, many of which would also offer stabling on market days.

Dealers would come from across the Welsh Valleys to purchase farm produce (butter, eggs, dressed poultry, rabbits, pheasant etc) to take back to butchers shops in urban towns such as Merthyr, Port Talbot and Neath.

The building in Hay now known as the Cheese Market was built as the Town Hall in about 1835, and provided a central location for market trade. It was built as a twin-arched market hall, where goods were exchanged **3**. The man who built it was Sir Joseph Bailey, Lord of the Manor. He also bequeathed the Bailey River Walk to the town, which remains a popular walk today.

This story begins at the Cheese Market and runs through town towards the river, following the route of the Bailey River Walk. It is told through the eyes of Eliza, a Victorian schoolgirl who lived in Hay around 1840.

hint: click on the images to enlarge





The Cheese Market



The year is 1840 and Eliza, her mother and their dog Moss have walked into Hay for Market Day. Eliza's mother is carrying a wicker basket, which contains fresh farm eggs and homemade butter, which she will sell on to a dealer in the Market Hall.

While Eliza's mother is talking to the dealer and agreeing a price for her produce, a bull from the Bull Ring breaks loose **4** and runs through the street towards them. Moss gets scared and he runs off. 'Moss, Moss' Eliza shouts, but it is too late, he has sped away, so she runs after him, chasing through town, calling his name...

hint: click on the  icon at the top to find where you are on the map

4





The Tiny House



Eliza runs past the Butter Market **5** towards the China Market **6** and the Bull Ring. She stops at the tiny house to ask the shoemakers wife if she, or any of her 4 children have seen her dog. **7** **8** They have not, so she continues...

5



6



7



8





The Bear Pit



Eliza runs along High Town **9** **10** and turns right at the end, heading towards The Limited (now Booths Books **11**). She pauses here to catch her breath and looks at all the beautiful tiles that run around the grand shop doorway. She gazes up at the huge golden lions head that roars out from under the eaves **12**. Then she turns left and is amazed to see a real dancing bear in front of the clock tower **13**, which has been penned overnight in the bear pit below Cranbourne Alley (now called The Pavement) **14**. She feels a bit scared by the bear – he is so big standing up on his hind legs. She is sure her little dog wouldn't have stopped here, so she runs on, turning right along Broad Street.





Broad Street Market



Eliza runs along Broad Street, past Golesworthys' and The Granary. It is noisy and bustling with activity on Market Day **15**. There are open wicker baskets full of goods for sale at the top end and as she runs along she passes sheep penned in temporary wooden pens along the raised pavement in front of the Granary and the bank, with cattle being driven up the centre of the street. Hay is always busy on market day and there are lots of people Eliza doesn't know. She is sure her dog would get scared amongst the crowds, so she turns left at the Three Tuns **16**, down Bridge Street **17** and (first right – Wye Valley Walk) drops down underneath Hay Bridge.

15



16



17





The Bailey Walk



Turning underneath the bridge, Eliza runs along the Bailey Walk. She takes the lower track which is the footpath **18**. The top track is the railway line. It's cool and quiet here, with beautiful shady trees and Eliza looks out at the River Wye. A little way along, she sits down on a bench to take a breather **19**. A bit further along she stops to ask a fisherman **20** if he has seen her dog. He thinks he might have seen it run past and encourages her to keep going.


18



19



20





The Tram/Railway and the Waterfall



Eliza carries on, imagining what this track might have been like before the steam railway **21** when it was the horse-drawn tramline **22**. At a short railway tunnel she bears left and walks through the tunnel **23**, bearing left again **24** to rest on a stone seat **25** to gaze at the cascading waterfall that crashes down towards the river beside St Mary's Church.

21



22



23



24



25





To the Warren beach and conservation area



Eliza thinks to herself that if it was a hotter day, she might continue along the track and head to The Warren, Hays' very own beach, where she loves to go for a swim on hot days **26**. Sometimes she sees boys in boats there, bravely whizzing down the rapids in front of the little cottage called the Net House. It looks such fun!

But it's not that warm today and anyway she wants to find her dog, so Eliza follows the track up hill **27**, past the waterfall towards St Mary's Church and goes thorough an iron gate **28**, turning left, out of the shade and onto St Mary's Road.

26



27



28





St Mary's Church/old castle mound and cattle market



Walking up St Mary's Road, towards the Swan Hotel, Eliza stops to ask Mrs Watkins, the Toll Keeper **29** if she has seen the dog. She thinks he ran past a little while ago, and encourages Eliza to keep looking, after all she is nearly back in town now and perhaps he has run back to Eliza's mother? Eliza looks at the old castle mound **30**, with the motte and bailey fortress as she walks up the lane and remembers that she has heard her father talking about news that they may build a proper cattle market behind the castle mound soon. That would be good thinks Eliza, then there would be no more loose cattle in the streets on market day and so her dog would be safe!

29



30



Up Church St to Blue Boar

The Swan Hotel is really busy today because it's market day and there are lots of coaches and horses stopping off, as well as the postman with his horse and cart. The ground is a bit muddy, because there is no tarmac and she has to step around horse dung and straw left lying in the street.

She turns left and walks up Church Street towards the Blue Boar. She remembers from her history lesson at school that the pub sign of a blue coloured pig is the coat of arms of the Earl of Oxford, who was General of the Army of Henry Tudor (Henry VII, 1485-1509) ³¹.

Opposite the Blue Boar is the fire station (now Boz Books) ³². Eliza likes looking up at the fireman's helmet hung above the door ³³. She has only seen the fire cart once as it rushed past being pulled by two cantering horses, with the hand-bell being rung by one of the firemen. It seemed quite wild and very exciting! ³⁴





Eliza finds the dog!

She continues along Castle Street ³⁵ towards Castle Square. She passes Evans Saddlers (opp what is now Lucinda's Hairdressers) and feels sad because she has heard all the houses in this row are going to be demolished soon ³⁶. She notices a photographer in the street who is taking a photograph of Mr Evans and his children.

When Eliza arrives back her mother is sitting on the steps at the bottom of the Cheese Market ³⁷ waiting for her, with the dog! He is safe and her mother has finished work at the market. They go and eat faggots and peas in the Market Tavern before beginning the long walk home.



back to start



Bulls for sale on Broad Street, Market Day 1910



Woman riding back
from market over
Hay Bridge, c1920



Outside Hay Cheese
Market, Market Day, c1885



Bulls for sale,
Bull Ring, c1900



The Butter Market,
Market Street

Hay-on-Wye
COUNTRY MARKETS

In the
BUTTERMARKET
HOMECOOKED CAKES
BREAD, PIES
PRESERVES & HONEY
USING LOCAL
INGREDIENTS
8.30 until 12.45



China Market,
Hay c1899



The Tiny House,
Market Street,
c1890's



The same spot today



David's Hospice Care

HAY
ANTIQUES
OPEN
MARKET
OPEN DAILY
10am-5pm
Sunday
11am-5pm

BULLRING
ANTIQUES

W
2
4
9

High Town,
1925



High Town,
c1885



The Limited
1963



The Limited today;
Richard Booth's
Bookshop



Dancing Bear,
Hay 1910



The former
Bear Pit, now
Barnabee Books

**Barnabee
Books**



www.
barnabeesb
07855 66 2
chris.luddington@btint

BOOKS
GARDEN
FLOWERS
READERS
TEEN
ADULTS

←

Market Day,
Broad Street,
1911



Bridge Street & the
Three Tuns, Market
Day late 19th Century



Turning under
Hay Bridge along
Wye Valley Walk



Wye Valley Walk
footpath, following
the lower track



Children sitting on
a bench, Bailey
Walk, c1910



Fisherman, Bailey
Walk, c1910



*River Walk and Bridge,
Hay.*

Steam train above
River Wye in Hay, 1920



Lithograph of
horse-drawn tram
in Hay, c1830



Turning left through
the railway tunnel.



Stone steps
leading to waterfall



Stone seat
at waterfall



Path leading to
The Warren beach



Path leading up hill
past St Mary's Church



Iron gate leading
to St Mary's Road



Mrs Watkins, Toll
Gate Keeper, St
Mary's Road, c1880



Old castle mound,
St Mary's Road



Blue Boar
pub sign

Blue Boar



Blue Boar

Boz Books,
Castle Street

Hey Hair
97 820837
67 521133

Hey Hair

BOZ
BOOKS

COOK
SHOP
JONES HOME
HARDWARE

STIHL
Power Tools

EMPEST C

CALOR
SOLD
HERE

JONES
HOME HARDWARE



Old fireman's helmet
above Boz Books,
Castle St



Firefly the old horse-drawn fire engine in Hay, pre-1920



Castle Street
c1870



Evans Saddlers on
Castle St, demolished
in 1870



Cheese Market pre-1950
with Bon Marche hardware
store attached to the
Western wall.



Bailey River Walk



to Clyro, Painscastle
Rhosgoch, Brilley
& Hereford

to A438

B4351

Hay
Bridge

WYE FORD ROAD

NEWPORT STREET

to Clifford
Whitney-on-Wye
& Hereford

Dulas Brook

to Bredwardine,
Dorstone,
Peterchurch
& Vowchurch



HIGH
MARKE

STREET

Cheese Market

Cattle
Market

Castle Mound


St Mary's
Church

CHURCH
STREET

Hay-on-Wye
County Primary
School

to Hay Bluff
Capel-y-ffin

FOREST ROAD



to Llanigon, Glasbury
Three Cocks & Brecon

ST MARY'S ROAD




to Clyro, Painscastle
Rhosgoch, Brilley
& Hereford

to Clifford
Whitney-on-Wye
& Hereford

to Bredwardine,
Dorstone,
Peterchurch
& Vowchurch

to Llanigon, Glasbury
Three Cocks & Brecon

to Hay Bluff
Capel-y-ffin



River Wye (Afon Gwyr)

Dulas Brook

Hay
Bridge

Library

Clock Tower

St Joseph's
Church

POST
OFFICE

Cheese Market

Hay Castle

Salem
Baptist
Chapel

Bethesda
Evangelical
Church

Cattle
Market

Castle Mound

St Mary's
Church

Craft Centre

Car Park P

Hay-on-Wye
County Primary
School

A438

B4351

WYE FORD ROAD

BRIDGE ST

BROAD STREET

NEWPORT STREET

BROOK STREET

HEOLY DWYR

CHANCERY LANE

LION STREET

JON STREET

BELMONT ROAD

CASTLE STREET

HIGH TOWN

MARKET ST

BEAR STREET

OXFORD ROAD

B4348

B438

CHURCH STREET

B4350

ST MARY'S ROAD

FOREST ROAD

Bailey River Walk



to Clyro, Painscastle
Rhosgoch, Brilley
& Hereford

A438

B4351

Hay
Bridge

to Clifford
Whitney-on-Wye
& Hereford

NEWPORT STREET

HEOLYDWR

Dulas Brook

to Bredwardine,
Dorstone,
Peterchurch
& Vowchurch

2

POST
OFFICE

HIGH TOWN

MARKET ST.

eese Market

CASTLE L

Cattle
Market

Castle Mound

St Mary's
Church

CHURCH STREET


Hay-on-Wye
County Primary
School

to Hay Bluff
Capel-y-ffin

FOREST ROAD

to Llanigon, Glasbury
Three Cocks & Brecon

ST MARY'S ROAD






to Clyro, Painscastle
Rhosgoch, Brilley
& Hereford

to Clifford
Whitney-on-Wye
& Hereford

to Bredwardine,
Dorstone,
Peterchurch
& Vowchurch

to Llanigon, Glasbury
Three Cocks & Brecon

to Hay Bluff
Capel-y-ffin



P

2

Hay-on-Wye
County Primary
School

Craft Centre

Castle Mound

Cattle
Market

Hay Castle

Cheese Market

St Joseph's
Church

Clock Tower

Library

Dulas Brook

WYE FORD ROAD

NEWPORT STREET

BRIDGE ST

BROAD STREET

BROOK STREET

HEOLY DWYR

LION STREET

BEAR STREET

OXFORD ROAD

BELMONT ROAD

CASTLE STREET

MARKET ST

CASTLE LANE

CHURCH STREET

ST MARY'S ROAD

FOREST ROAD

to A438

B4351

B4348

B4350

B438

Hay
Bridge

Bailey River Walk



to Clyro, Painscastle
Rhosgoch, Brilley
& Hereford

to A438

B4351

Hay
Bridge

WYE FORD ROAD

NEWPORT STREET

to Clifford
Whitney-on-Wye
& Hereford



Dulas Brook

to Bredwardine,
Dorstone,
Peterchurch
& Vowchurch

3

POST
OFFICE

LION

B438

Cattle
Market

Castle Mound

St Mary's
Church

CHURCH
STREET

B4350

ST MARY'S ROAD

Hay-on-Wye
County Primary
School

to Hay Bluff
Capel-y-ffin

FOREST ROAD



to Llanigon, Glasbury
Three Cocks & Brecon




to Clyro, Painscastle
Rhosgoch, Brilley
& Hereford

to Clifford
Whitney-on-Wye
& Hereford

to Bredwardine,
Dorstone,
Peterchurch
& Vowchurch

to Hay Bluff
Capel-y-ffin

to Llanigon, Glasbury
Three Cocks & Brecon



River Wye (Afon Gwyr)

Dulas Brook

Hay
Bridge

Library

Clock Tower

St Joseph's
Church

Hay Castle

Car Park P

Craft Centre

Hay-on-Wye
County Primary
School

Cattle
Market

Castle Mound

St Mary's
Church

Salem
Baptist
Chapel

Bethesda
Evangelical
Church

POST
OFFICE

Cheese Market

MARKET ST

HIGH TOWN

BEAR STREET

OXFORD ROAD

to A438

B4351

WYE FORD ROAD

BRIDGE ST

BROAD STREET

NEWPORT STREET

BROOK STREET

HEOLY DWYR

CHANCERY LANE

LION STREET

JON STREET

BELMONT ROAD

CASTLE STREET

CASTLE LANE

BELL BANK

CHURCH STREET

B4350

ST MARY'S ROAD

FOREST ROAD

B438

Bailey River Walk



to Clyro, Painscastle
Rhosgoch, Brilley
& Hereford

to A438

B4351

Hay Bridge

4

BRIDGE ST.

to Clifford
Whitney-on-Wye
& Hereford

NEWPORT STREET

HEOL Y DWY

LION STREET

Dulas Brook

to Bredwardine,
Dorstone,
Peterchurch
& Vowchurch

Cattle
Market

Castle Mound

St Mary's
Church

CHURCH STREET


Hay-on-Wye
County Primary
School

to Hay Bluff
Capel-y-ffin

FOREST ROAD

to Llanigon, Glasbury
Three Cocks & Brecon

ST MARY'S ROAD






to Clyro, Painscastle
Rhosgoch, Brilley
& Hereford

to Clifford
Whitney-on-Wye
& Hereford

to Bredwardine,
Dorstone,
Peterchurch
& Vowchurch

to Llanigon, Glasbury
Three Cocks & Brecon

to Hay Bluff
Capel-y-ffin



Bailey River Walk



to Clyro, Painscastle
Rhosgoch, Brilley
& Hereford

to Clifford
Whitney-on-Wye
& Hereford

to Bredwardine,
Dorstone,
Peterchurch
& Vowchurch

to Llanigon, Glasbury
Three Cocks & Brecon






to Clyro, Painscastle
Rhosgoch, Brilley
& Hereford

to Clifford
Whitney-on-Wye
& Hereford

to Bredwardine,
Dorstone,
Peterchurch
& Vowchurch

to Llanigon, Glasbury
Three Cocks & Brecon

to Hay Bluff
Capel-y-ffin



River Wye (Afon Gwyr)

Dulas Brook

Hay
Bridge

Library

Clock Tower

St Joseph's
Church

POST
OFFICE

Cheese Market

Hay Castle

Salem
Baptist
Chapel

Bethesda
Evangelical
Church

Cattle
Market

Castle Mound

Craft Centre

Car Park P

Hay-on-Wye
County Primary
School

A438

B4351

WYE FORD ROAD

BRIDGE ST

BROAD STREET

NEWPORT STREET

BROOK STREET

CHANCERY LANE

LION STREET

HIGH TOWN

MARKET ST

BEAR STREET

OXFORD ROAD

B438

B4348

CHURCH STREET

B4350

ST MARY'S ROAD

FOREST ROAD

BELMONT ROAD

CASTLE STREET

CASTLE LANE

BELL BANK

JON STREET



Bailey River Walk



to Clyro, Painscastle
Rhosgoch, Brilley
& Hereford

to A438

B4351

Hay
Bridge

to Clifford
Whitney-on-Wye
& Hereford

NEWPORT STREET

WYE FORD ROAD

HEOL Y DWY

Dulas Brook

to Bredwardine,
Dorstone,
Peterchurch
& Vowchurch

B438

Cattle
Market

Castle Mound

St Mary's
Church

CHURCH STREET

B4350

ST MARY'S ROAD

Hay-on-Wye
County Primary
School


to Hay Bluff
Capel-y-ffin

FOREST ROAD

to Llanigon, Glasbury
Three Cocks & Brecon

St Mary's Church

6






to Clyro, Painscastle
Rhosgoch, Brilley
& Hereford

to Clifford
Whitney-on-Wye
& Hereford

to Bredwardine,
Dorstone,
Peterchurch
& Vowchurch

to Llanigon, Glasbury
Three Cocks & Brecon

to Hay Bluff
Capel-y-ffin



River Wye (Afon Gwyr)

Dulas Brook

Hay
Bridge

Library

Clock Tower

St Joseph's
Church

POST
OFFICE

Cheese Market

Hay Castle

Salem
Baptist
Chapel

Bethesda
Evangelical
Church

Cattle
Market

Castle Mound

Craft Centre

Car Park P

Hay-on-Wye
County Primary
School

St Mary's
Church

FOREST ROAD

ST MARY'S ROAD

B4350

CHURCH STREET

B4348

OXFORD ROAD

B438

to A438

B4351

WYE FORD ROAD

BRIDGE ST

BROAD STREET

NEWPORT STREET

BROOK STREET

HEOLY DWY

CHANCERY LANE

LION STREET

JON STREET

BELMONT ROAD

CASTLE STREET

HIGH TOWN

MARKET ST

CASTLE LANE

BEAR STREET

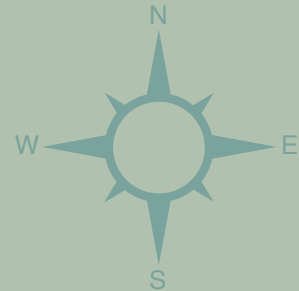
SELL BANK

Bailey River Walk



St Mary's
Church

7






to Clyro, Painscastle
Rhosgoch, Brilley
& Hereford

to Clifford
Whitney-on-Wye
& Hereford

to Bredwardine,
Dorstone,
Peterchurch
& Vowchurch

to Hay Bluff
Capel-y-ffin

to Llanigon, Glasbury
Three Cocks & Brecon



Bailey River Walk



to Clyro, Painscastle
Rhosgoch, Brilley
& Hereford

to A438

B4351

Hay
Bridge

WYE FORD ROAD

NEWPORT STREET

to Clifford
Whitney-on-Wye
& Hereford

HEOLY DWR

LION STREET

Dulas Brook

to Bredwardine,
Dorstone,
Peterchurch
& Vowchurch

Castle Mound

Cattle Market

8

Cattle
Market

Castle Mound

St Mary's
Church

CHURCH
STREET


Hay-on-Wye
County Primary
School

to Hay Bluff
Capel-y-ffin

FOREST ROAD

to Llanigon, Glasbury
Three Cocks & Brecon

ST MARY'S ROAD






to Clyro, Painscastle
Rhosgoch, Brilley
& Hereford

to Clifford
Whitney-on-Wye
& Hereford

to Bredwardine,
Dorstone,
Peterchurch
& Vowchurch

to Llanigon, Glasbury
Three Cocks & Brecon

to Hay Bluff
Capel-y-ffin



River Wye (Afon Gwyr)

Dulas Brook

Hay Bridge

Library

Clock Tower

St Joseph's
Church

POST
OFFICE

Cheese Market

Hay Castle

Salem
Baptist
Chapel

Bethesda
Evangelical
Church

Cattle
Market

Castle Mound

Craft Centre

Car Park P

Hay-on-Wye
County Primary
School

St Mary's
Church

FOREST ROAD

ST MARY'S ROAD

B4350

CHURCH STREET

B4348

OXFORD ROAD

B438

to A438

B4351

WYE FORD ROAD

NEWPORT STREET

BRIDGE ST
BROAD STREET

BROOK STREET

HEOLY DWY

CHANCERY LANE

LION STREET

JON STREET

BELMONT ROAD

CASTLE STREET

HIGH TOWN

MARKET ST

CASTLE LANE

SELL BANK

BEAR STREET

Bailey River Walk



to Clyro, Painscastle
Rhosgoch, Brilley
& Hereford

to A438

B4351

Hay
Bridge

to Clifford
Whitney-on-Wye
& Hereford

NEWPORT STREET

WYE FORD ROAD

(Wye)

9

HEOL Y DWY

Dulas Brook

to Bredwardine,
Dorstone,
Peterchurch
& Vowchurch

B4348

B438

Cattle
Market

Castle Mound

St Mary's
Church

CHURCH STREET

B4350


Hay-on-Wye
County Primary
School

to Hay Bluff
Capel-y-ffin

FOREST ROAD

to Llanigon, Glasbury
Three Cocks & Brecon

ST MARY'S ROAD






to Clyro, Painscastle
Rhosgoch, Brilley
& Hereford

to Clifford
Whitney-on-Wye
& Hereford

to Bredwardine,
Dorstone,
Peterchurch
& Vowchurch

to Llanigon, Glasbury
Three Cocks & Brecon

to Hay Bluff
Capel-y-ffin



River Wye (Afon Gwyr)

Dulas Brook

Hay
Bridge

Library

Clock Tower

St Joseph's
Church

POST
OFFICE

Cheese Market

Hay Castle

Salem
Baptist
Chapel

Bethesda
Evangelical
Church

Cattle
Market

Castle Mound

Craft Centre

Car Park P

Hay-on-Wye
County Primary
School

St Mary's
Church

FOREST ROAD

ST MARY'S ROAD

B4350

CHURCH STREET

B4348

OXFORD ROAD

B438

to A438

B4351

WYE FORD ROAD

NEWPORT STREET

BRIDGE ST
BROAD STREET

BROOK STREET

CHANCERY LANE

LION STREET

HIGH TOWN

MARKET ST

BEAR STREET

BELMONT ROAD

CASTLE STREET

CASTLE LANE

BELL BANK

HEOLY DWY

LION STREET

Bailey River Walk



to Clyro, Painscastle
Rhosgoch, Brilley
& Hereford

Hay
Bridge

to Clifford
Whitney-on-Wye
& Hereford



Dulas Brook

to Bredwardine,
Dorstone,
Peterchurch
& Vowchurch

BELMONT ROAD



Cheese Market

CASTLE STREET

Hay C


Cattle
Market

Castle Mound

St Mary's
Church

Hay-on-Wye
County Primary
School

to Hay Bluff
Capel-y-ffin



to Llanigon, Glasbury
Three Cocks & Brecon

FOREST ROAD



to Clyro, Painscastle
Rhosgoch, Brilley
& Hereford

to Clifford
Whitney-on-Wye
& Hereford

to Bredwardine,
Dorstone,
Peterchurch
& Vowchurch

to Llanigon, Glasbury
Three Cocks & Brecon

to Hay Bluff
Capel-y-ffin

River Wye (Afon Gwyr)

Dulas Brook

Hay
Bridge

Library

Clock Tower

St Joseph's
Church

POST
OFFICE

Cheese Market

Hay Castle

Salem
Baptist
Chapel

Bethesda
Evangelical
Church

Cattle
Market

Castle Mound

St Mary's
Church

Craft Centre

Car Park P

Hay-on-Wye
County Primary
School

A438

B4351

WYE FORD ROAD

BRIDGE ST

BROAD STREET

NEWPORT STREET

BROOK STREET

HEOLY DWYR

CHANCERY LANE

LION STREET

JON STREET

BELMONT ROAD

HIGH TOWN

MARKET ST

BEAR STREET

OXFORD ROAD

CASTLE STREET

CASTLE LANE

BELL BANK

B4348

B438

CHURCH STREET

B4350

ST MARY'S ROAD

FOREST ROAD

